

Yahoo! My Yahoo! Mail



Welcome, **lamphear**
[\[Sign Out\]](#), [My Account](#)

Search the web _____

[Me](#)

Starting from: **A** 9300 W Beloit Rd, Milwaukee, WI 53227-4313

Arriving at: **B** Cr-Lo At Beulah Rd, Mukwonago, WI 53149

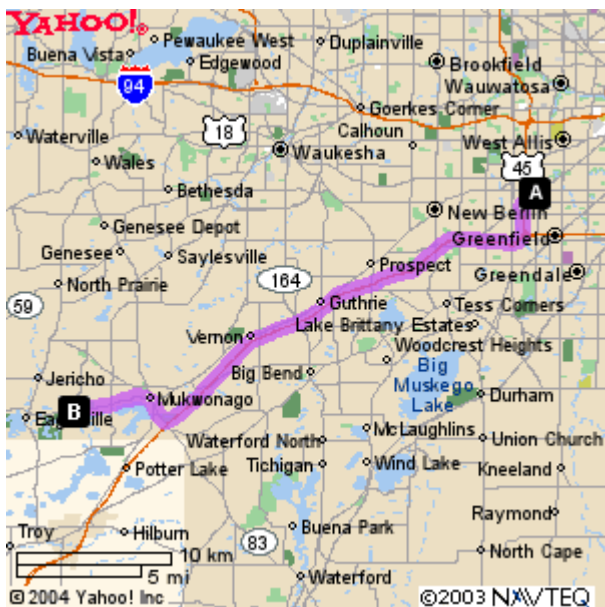
Distance: 23.2 miles Approximate Travel Time: 30 mins

Your Directions

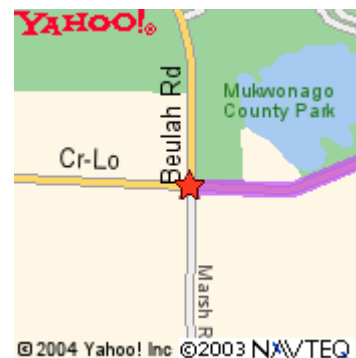
1.	Start at 9300 W BELOIT RD, MILWAUKEE on W BELOIT RD going towards S 93RD ST - go 0.7 mi
2.	Turn L to take I-894 EAST/US-45 SOUTH - go 0.9 mi
3.	Continue on US-45 SOUTH towards BELOIT , exit #4 - go 0.3 mi
4.	Continue on I-43 SOUTH - go 16.6 mi
5.	Take the WI-83 exit towards MUKWONAGO/WATERFORD , exit #43 - go 0.3 mi
6.	Turn R on WI-83 NORTH - go 1.1 mi
7.	Turn L on EAGLE LAKE AVE - go 3.2 mi
8.	Arrive at CR-LO AT BEULAH RD, MUKWONAGO

When using any driving directions or map, it's a good idea to do a reality check and make sure the road still exists, watch out for construction, and follow all traffic safety precautions. This is only to be used as an aid in planning.

Your Full Route



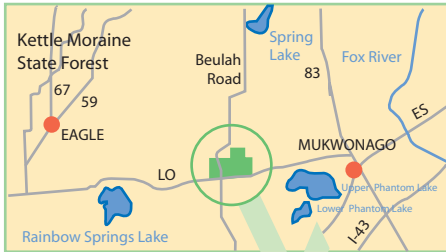
Your Destination













Address:
 Cr-Lo At Beulah Rd
 Mukwonago, WI 53149

Copyright © 2004 Yahoo! Inc. All rights reserved.

[Privacy Policy](#) - [Terms of Service](#) - [Copyright Policy](#) - [Yahoo! Maps Terms of Use](#) - [Help](#) - [Ad Feedback](#)



Map Legend

-  Woods
-  Parking
-  Restroom
-  Drinking Water
-  Public Phone
-  Swimming
-  Sand Volleyball Court
-  Nature Trail
-  Woodbin
-  Legacy Forest

Reserved Picnic Areas
1 - 4 with Shelter and Electric

